UNITED STATES
DEPARTMENT OF THE INTERIOR
GEOLOGICAL SURVEY

SEWARD (B-3) QUADRANGLE
ALASKA
1:63 360 SERIES (TOPOGRAPHIC)



Mapped, edited, and published by the Geological Survey

Control by USGS, NOS/NOAA and USCE

Topography by photogrammetric methods from aerial photographs taken 1950. Revised from aerial photographs taken 1982
Map not field checked. Map edited 1987

Selected hydrographic data compiled from NOS/NOAA Charts 16701 (1993), 16705 (1982), 16704 (1980), and 16700 (1983)
This information is not intended for navigational purposes

Projection and 1,000-meter grid ticks shown in blue: Universal Transverse Mercator, zone 6
10,000-foot grid ticks based on Alaska coordinate system, zones 3 and 4. 1927 North American Datum
To place on the predicted North American Datum 1983 move the projection lines 63 meters north and 117 meters east

Gray land lines represent unsurveyed and unmarked locations predetermined by the Bureau of Land Management Folio S-14, Seward Meridian

Lake elevations are unchecked

Entire land area is within the Chugach national Forest except the Chenega exclusion area

There may be private inholdings within the boundaries of the National or State reservations shown on this map

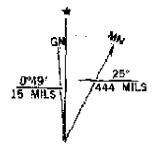

UTM GRID AND 1987 MAGNETIC NORTH DECLINATION AT CENTER OF MAP DIAGRAM IS APPROXIMATE

Federal reservation boundaries established by The Alaska National Interest Lands Conservation Act, PL-96-487, Dec. 2, 1980, are shown as compiled by the administering agencies

SCALE 1:63 360

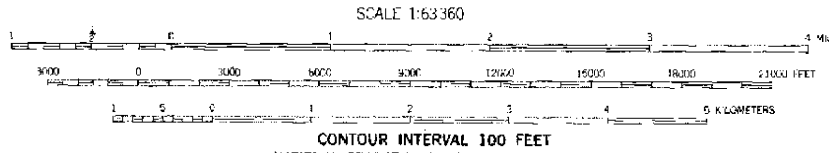

CONTOUR INTERVAL 100 FEET
NATIONAL GEODETIC VERTICAL DATUM OF 1929
DEPTH CURVES AND SOUNDINGS IN FEET-DATUM IS MEAN LOWER LOW WATER
SHORELINE SHOWN REPRESENTS THE APPROXIMATE LINE OF MEAN HIGH WATER
THE MEAN RANGE OF TIDE IS APPROXIMATELY 10 FEET

FOR SALE BY U. S. GEOLOGICAL SURVEY
FAIRBANKS, ALASKA 99701, DENVER, COLORADO 80225, OR RESTON, VIRGINIA 22092
A FOLDER DESCRIBING TOPOGRAPHIC MAPS AND SYMBOLS IS AVAILABLE ON REQUEST

QUADRANGLE LOCATION

ROAD CLASSIFICATION

No roads or trails in this area

SEWARD B-3

SEWARD (B-3), ALASKA

60147-C7-TF-063

1950

LIMITED REVISION 1987