(NOME D-2)

UNITED STATES
DEPARTMENT OF THE ARMY
CORPS OF ENGINEERS

UNITED STATES
DEPARTMENT OF THE INTERIOR
GEOLOGICAL SURVEY

NOME (C-1) QUADRANGLE
ALASKA
1:63 360 SERIES (TOPOGRAPHIC)

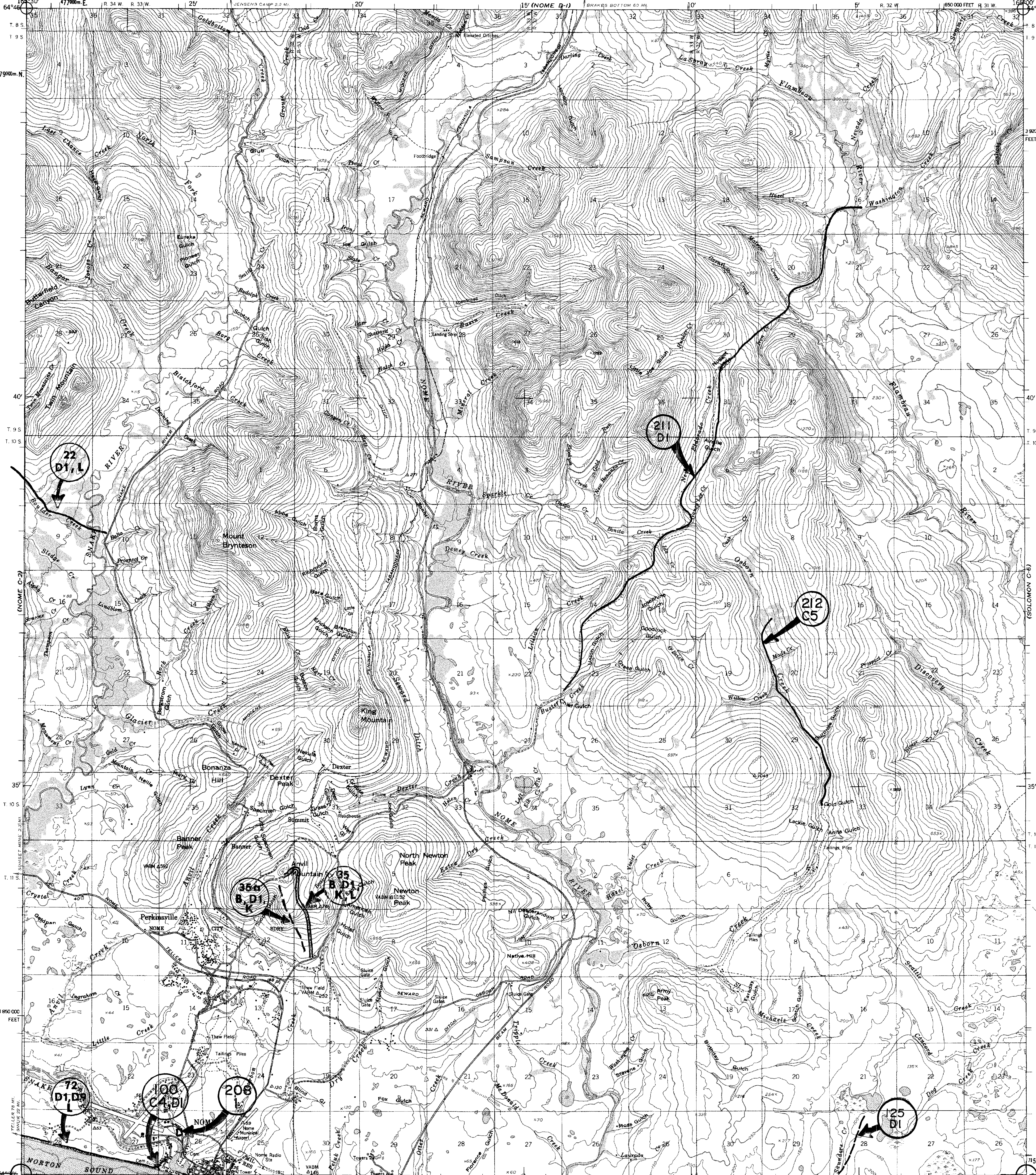

(SOLOMON B-6)

Mapped by the Army Map Service
Published for civil use by the Geological Survey

Control by USC&GS and USCE

Topography by photogrammetric methods from aerial photographs taken 1950. Map not field checked

Selected hydrographic data compiled from USC&GS Survey 7844 (1950). This information is not intended for navigational purposes

Universal Transverse Mercator projection, 1927 North American datum
10,000-foot grid based on Alaska coordinate system, zone 8
1000-meter Universal Transverse Mercator grid ticks, zone 3, shown in blue

Red tint indicates areas in which only landmark buildings are shown

Land lines represent unsurveyed and unmarked locations predetermined by the Bureau of Land Management
Folios K-13 and K-14, Kateel River Meridian

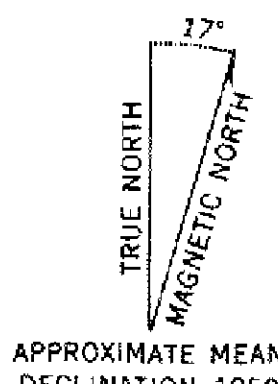

APPROXIMATE MEAN DECLINATION, 1950

SCALE 1:63 360

1 ½ 0 1 2 3 4 MILES
3000 0 3000 6000 9000 12000 15000 18000 21000 FEET
1 .5 0 1 2 3 4 5 KILOMETERS

CONTOUR INTERVAL 50 FEET
DASHED LINES REPRESENT 25-FOOT CONTOURS
DATUM IS MEAN SEA LEVEL
DEPTH CURVES IN FEET—DATUM IS MEAN LOWER LOW WATER
SHORELINE SHOWN REPRESENTS THE APPROXIMATE LINE OF MEAN HIGH WATER
THE AVERAGE RANGE OF TIDE IS APPROXIMATELY 2 FEET

FOR SALE BY U.S. GEOLOGICAL SURVEY
ANCHORAGE, ALASKA 99508, DENVER, COLORADO 80225, OR RESTON, VIRGINIA 22092
A FOLDER DESCRIBING TOPOGRAPHIC MAPS AND SYMBOLS IS AVAILABLE ON REQUEST

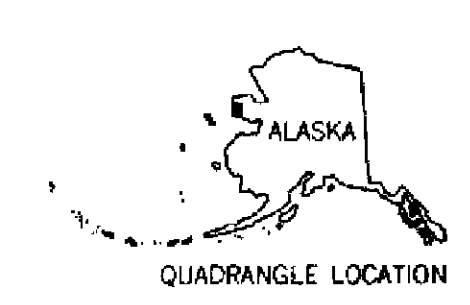

QUADRANGLE LOCATION

ROAD CLASSIFICATION
Medium-duty .... Light-duty ....
Unimproved dirt ========

Nome C-1
NOME (C-1), ALASKA
N6430—W16500/15x30

1950
MINOR REVISIONS 1970

ISBN 0-607-02888-2

Current To Date: 04-09-2002