UNITED STATES
DEPARTMENT OF THE INTERIOR
GEOLOGICAL SURVEY

UNITED STATES
DEPARTMENT OF THE ARMY
CORPS OF ENGINEERS

KWIGUK (D-3) QUADRANGLE
ALASKA-SECOND JUDICIAL DIVISION
1:63 360 SERIES (TOPOGRAPHIC)

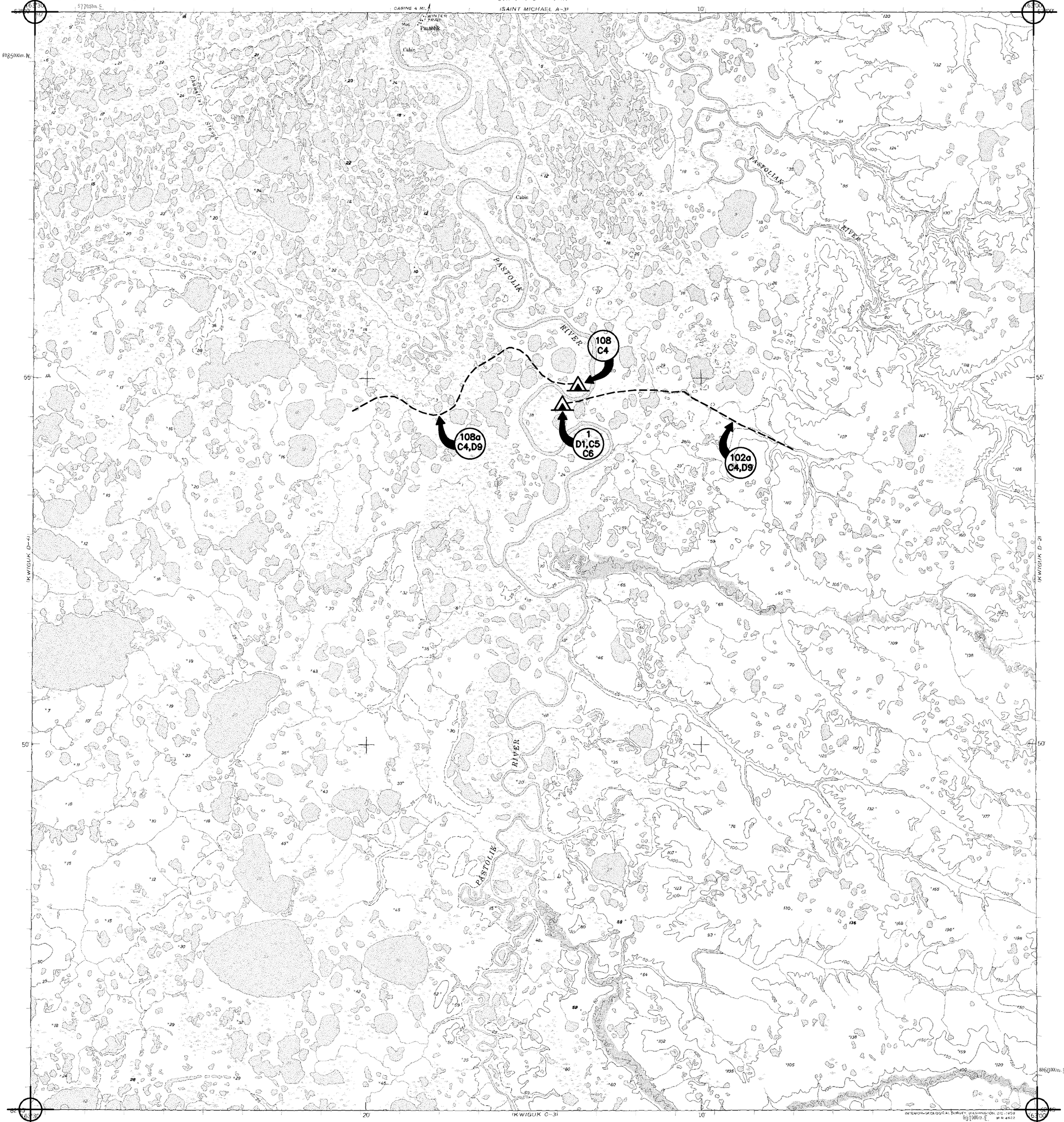

Mapped by the Army Map Service
Published for civil use by the Geological Survey

Control by USC&GS and USCE.

Topography from aerial photographs by photogrammetric methods.
Aerial photographs taken 1951-1952. Photography field annotated 1952

Universal Transverse Mercator projection
1927 North American datum
1000 meter Universal Transverse Mercator grid ticks,
zone 3, shown in blue

Unchecked elevations are shown in brown and blue

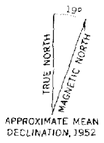

APPROXIMATE MEAN
DECLINATION, 1952

SCALE 1:63360

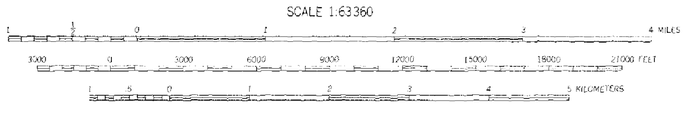

CONTOUR INTERVAL 50 FEET
DASHED LINES REPRESENT 25 FOOT CONTOURS
DATUM IS MEAN SEA LEVEL

QUADRANGLE LOCATION

ROAD CLASSIFICATION

Trails

Kwiguk D-3

KWIGUK (D-3), ALASKA
N6245—W16300/15X30

1952

Current To Date: 01-30-2008

FOR SALE BY U. S. GEOLOGICAL SURVEY
FAIRBANKS, ALASKA 99701, DENVER, COLORADO 80225, OR RESTON, VIRGINIA 22092
A *FOLDER* DESCRIBING TOPOGRAPHIC MAPS AND SYMBOLS IS AVAILABLE ON REQUEST