(JUNEAU B-2)

UNITED STATES
DEPARTMENT OF THE INTERIOR
GEOLOGICAL SURVEY

(TAKU RIVER B-6)

JUNEAU (A-1) QUADRANGLE
ALASKA
1:63 360 SERIES (TOPOGRAPHIC)



(SITKA D-2)

(SUMDUM D-6)

Mapped, edited, and published by the Geological Survey

Control by USGS and USC&GS

Topography by photogrammetric methods from aerial photographs taken 1948, field annotated 1951. Map not field checked

Selected hydrographic data compiled from USC&GS Charts 8202 (1:209,978 scale), 8229, and 8235. This information is not intended for navigational purposes

Universal Transverse Mercator projection. 1927 North American datum
10,000-foot grid based on Alaska coordinate system, zone 1
1000-meter Universal Transverse Mercator grid ticks, zone 8, shown in blue

Land lines represent unsurveyed and unmarked locations predetermined by the State of Alaska, Division of Lands Folio CR-12 and from computations for the Copper River Meridian

Swamps, as portrayed, indicate only the wetter areas, usually of low relief as interpreted from aerial photographs

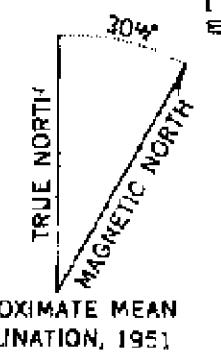

APPROXIMATE MEAN DECLINATION, 1951

SCALE 1:63 360

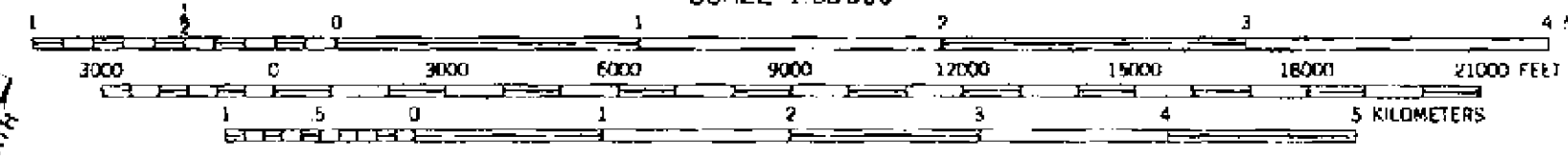

CONTOUR INTERVAL 100 FEET
DATUM IS MEAN SEA LEVEL
DEPTH CURVES IN FEET—DATUM IS MEAN LOWER LOW WATER
SHORELINE SHOWN REPRESENTS THE APPROXIMATE LINE OF MEAN HIGH WATER
THE MEAN RANGE OF TIDE IS APPROXIMATELY 14 FEET

FOR SALE BY U. S. GEOLOGICAL SURVEY
FAIRBANKS, ALASKA 99701, DENVER, COLORADO 80225, OR WASHINGTON, D. C. 20242
A FOLDER DESCRIBING TOPOGRAPHIC MAPS AND SYMBOLS IS AVAILABLE ON REQUEST

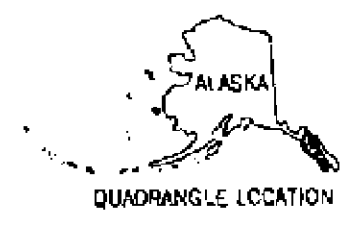

QUADRANGLE LOCATION

ROAD CLASSIFICATION

Light-duty ....

JUNEAU (A-1), ALASKA
N5800—W13400/15X20

1951
MINOR REVISIONS 1971

JUNEAU A-1